


ZONING MAP

BOROUGH OF DEMAREST

BERGEN COUNTY
NEW JERSEY

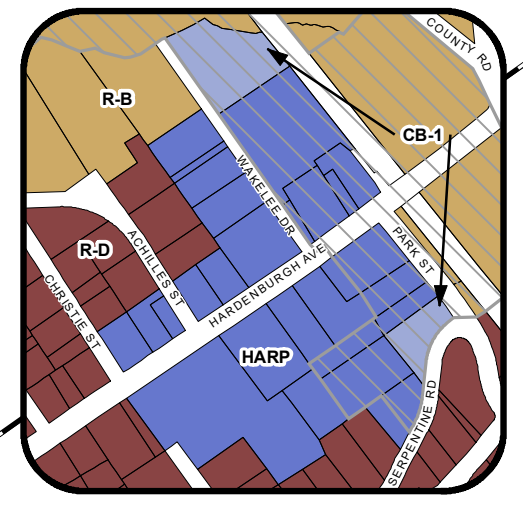
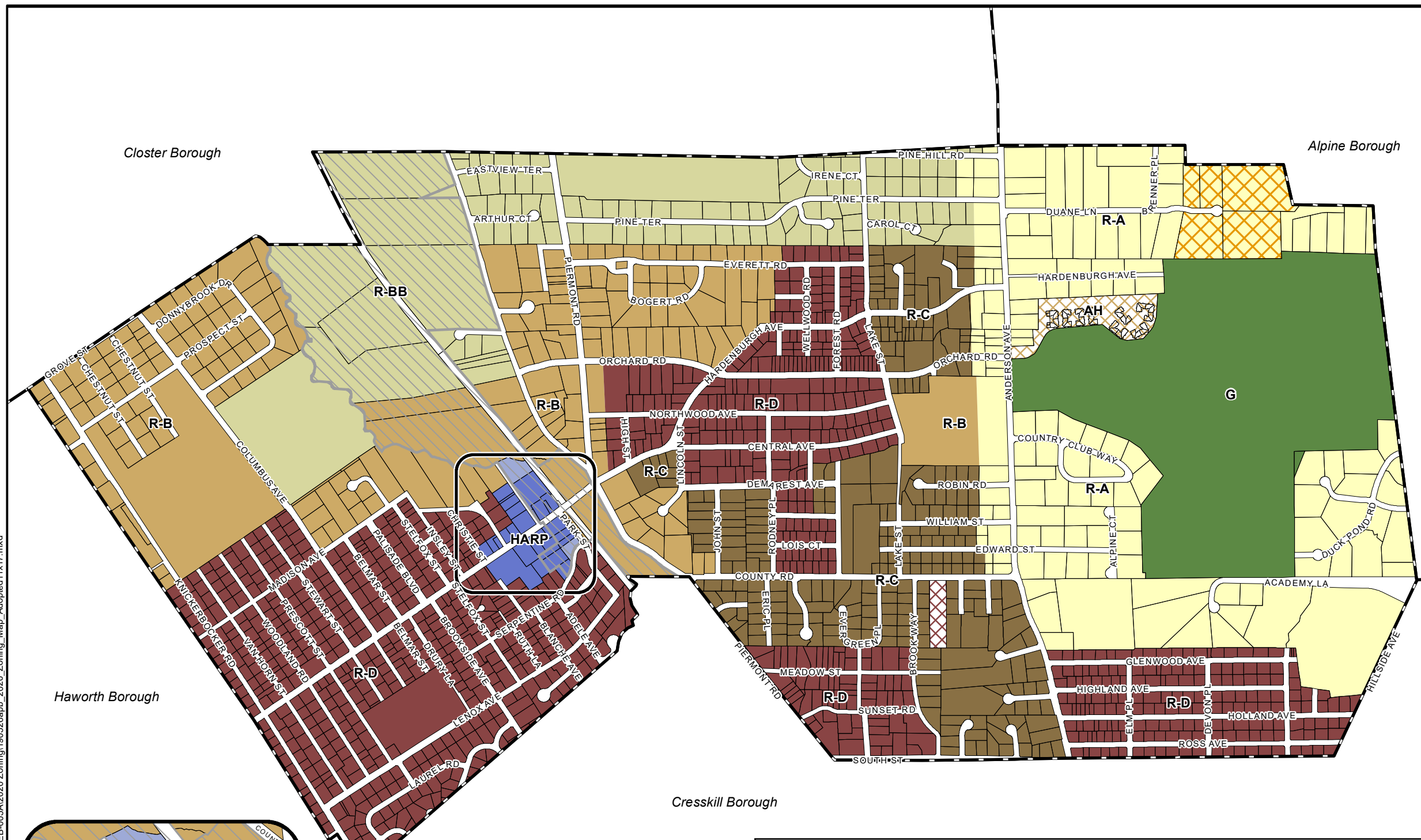


0 500 1,000
Feet
1 inch = 1,000 feet

This map was developed using NJGIN and Bergen GIS digital data, but this secondary product has not been verified by NJGIN and is not state-authorized.



May 2020



Zoning Map Revisions	
Adopted via Ordinance #1085-20 on October 26, 2020	

Legend

Municipal Boundary	Single-Family Residence D (R-D)
Parcels	Residential Multi-Family (R-MF)
Zone Districts	Residential Multi-Family-2 Overlay (R-MF-2)
Single-Family Residence A (R-A)	Community Business 1 (CB-1)
Single-Family Residence BB (R-BB)	Hardenburgh Avenue Redevelopment Plan (HARP)
Single-Family Residence B (R-B)	Golf Course (G)
Single-Family Residence C (R-C)	Affordable Housing (AH)
	Overlay Cellular Telecommunications

R:\All\Offices\RedBank\GIS\PROJECTS\Municipal\A-D\DEB\DEB-005A\2020 Zoning\Map_Adopted11x17.mxd